



Secretaria de Meio Ambiente e Desenvolvimento Sustentável - SEMAD  
Centro de Informações Meteorológicas e Hidrológicas do Estado de Goiás - CIMEHGO  
Sala de Situação de Monitoramento de Riscos e Desastres Naturais

Boletim nº: 0198

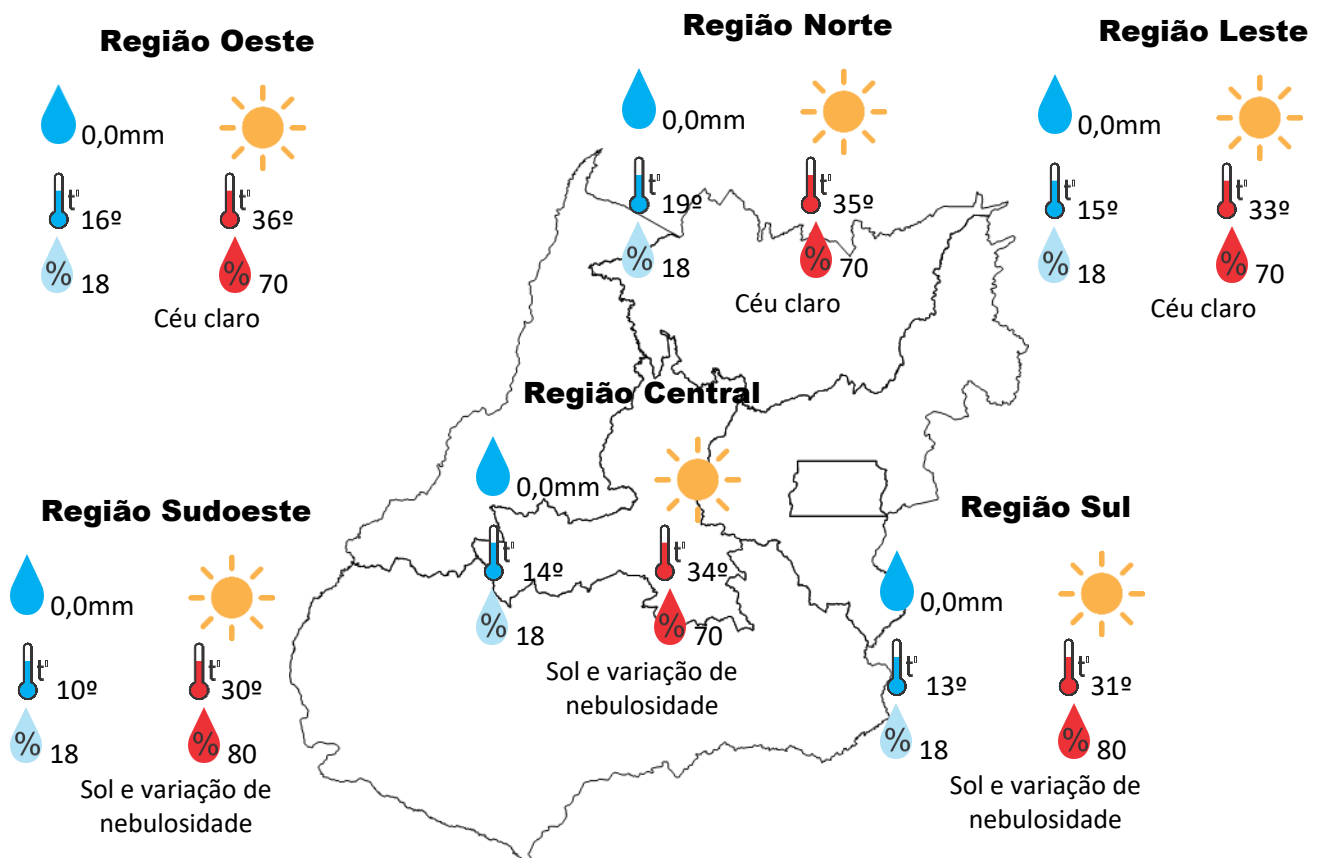
Elaborado na data: 19/08/2022

Previsão para data: 20/08/2022

### Informações do Tempo para o Estado

**Sábado** com predomínio de sol e variação de nebulosidade, o ar frio de origem polar avança pelo Brasil e vai propiciar a diminuição nas temperaturas na parte centro sul de Goiás, já na parte centro norte do Estado de Goiás o tempo segue com sol e com temperaturas elevadas.

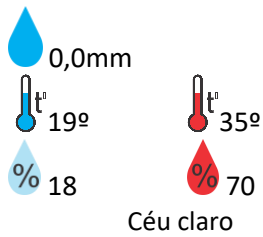
**Capital:** com sol, temperatura máxima podendo chegar aos 31°C e umidade relativa do ar variando entre 18% a 70%, o nascer do sol será às 06:32hs e o pôr do sol às 18:08hs.



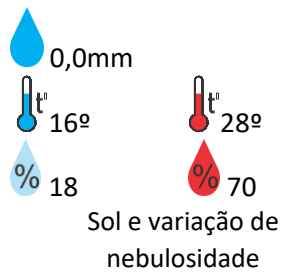


## Previsão para alguns municípios:

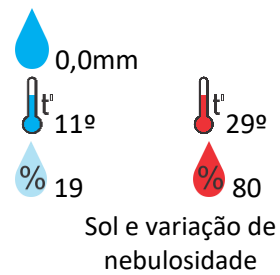
### Porangatu



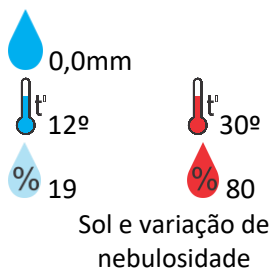
### Catalão



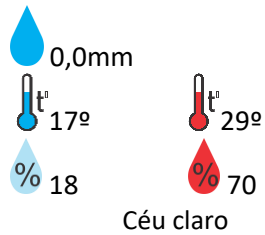
### Jataí



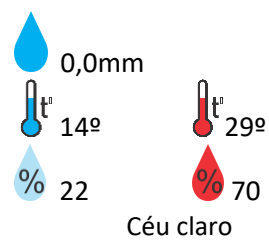
### Rio Verde



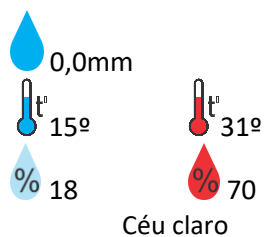
### Luziânia



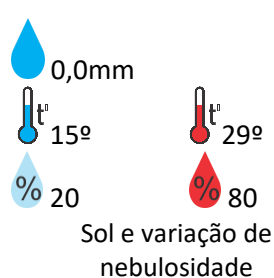
### Anápolis



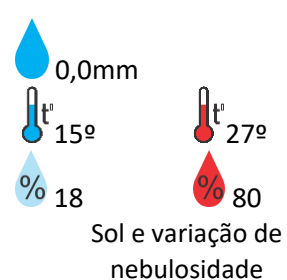
### Goiânia



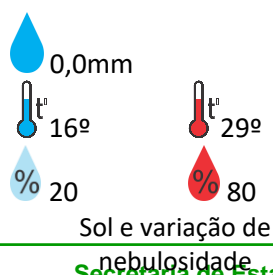
### Itumbiara



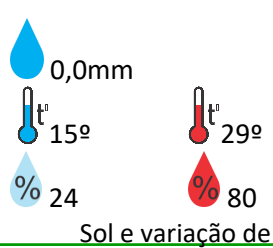
### Ouvidor



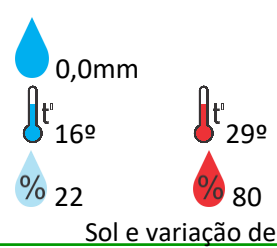
### Goiandira



### Três Ranchos



### Cumari



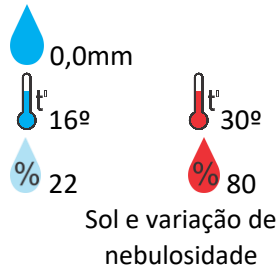
Secretaria de Estado de Meio Ambiente e Desenvolvimento Sustentável - SEMAD

11ª avenida, N° 1.272, Setor Leste Universitário - CEP: 74.605-060 - Goiânia/GO - fone: (62) 3265-1392 – 3265-1361

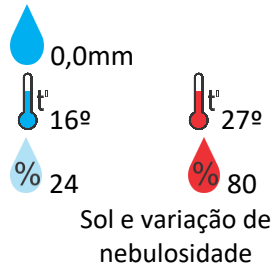
Visite: <https://www.meioambiente.go.gov.br/cimehgo> ou <https://www.cimehgo.meioambiente.go.gov.br/>



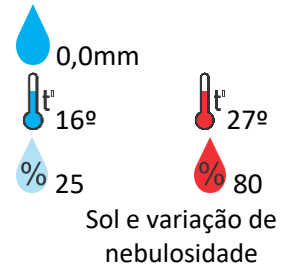
### Anhanguera



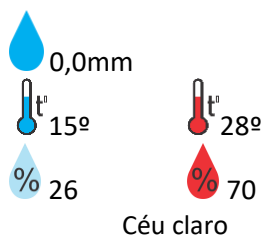
### Ipameri



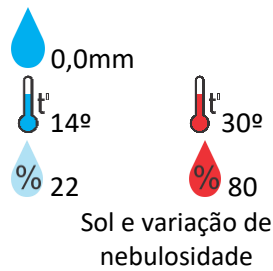
### Nova Aurora



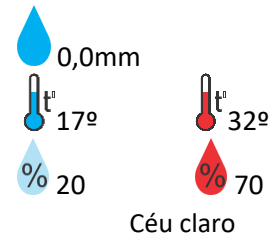
### Cristalina



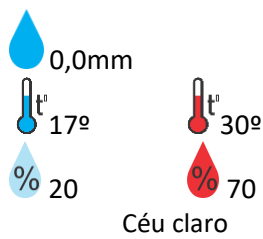
### Santa Helena



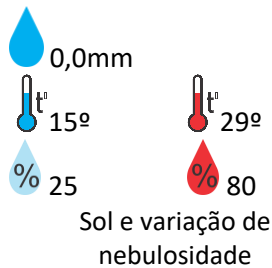
### Ceres



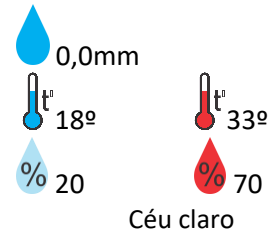
### Goianésia



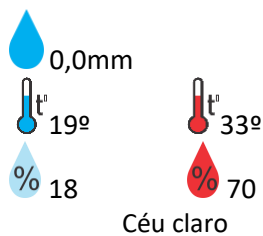
### Davinópolis



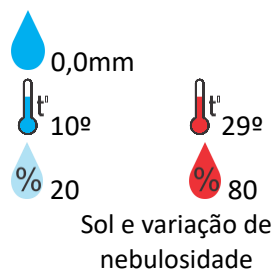
### Rubiataba



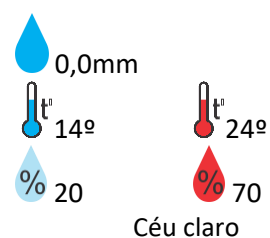
### Flores de Goiás



### Mineiros



### Alto Paraíso



**OBS:** As informações contidas nesse boletim do tempo levam em consideração dados das variáveis meteorológicas previstas por modelos meteorológicos e análise de imagens de satélite do dia 19/08/2022 às 10:00 horas



Secretaria de Meio Ambiente e Desenvolvimento Sustentável - SEMAD  
Centro de Informações Meteorológicas e Hidrológicas do Estado de Goiás - CIMEHGO  
Sala de Situação de Monitoramento de Riscos e Desastres Naturais

Boletim nº: 0198

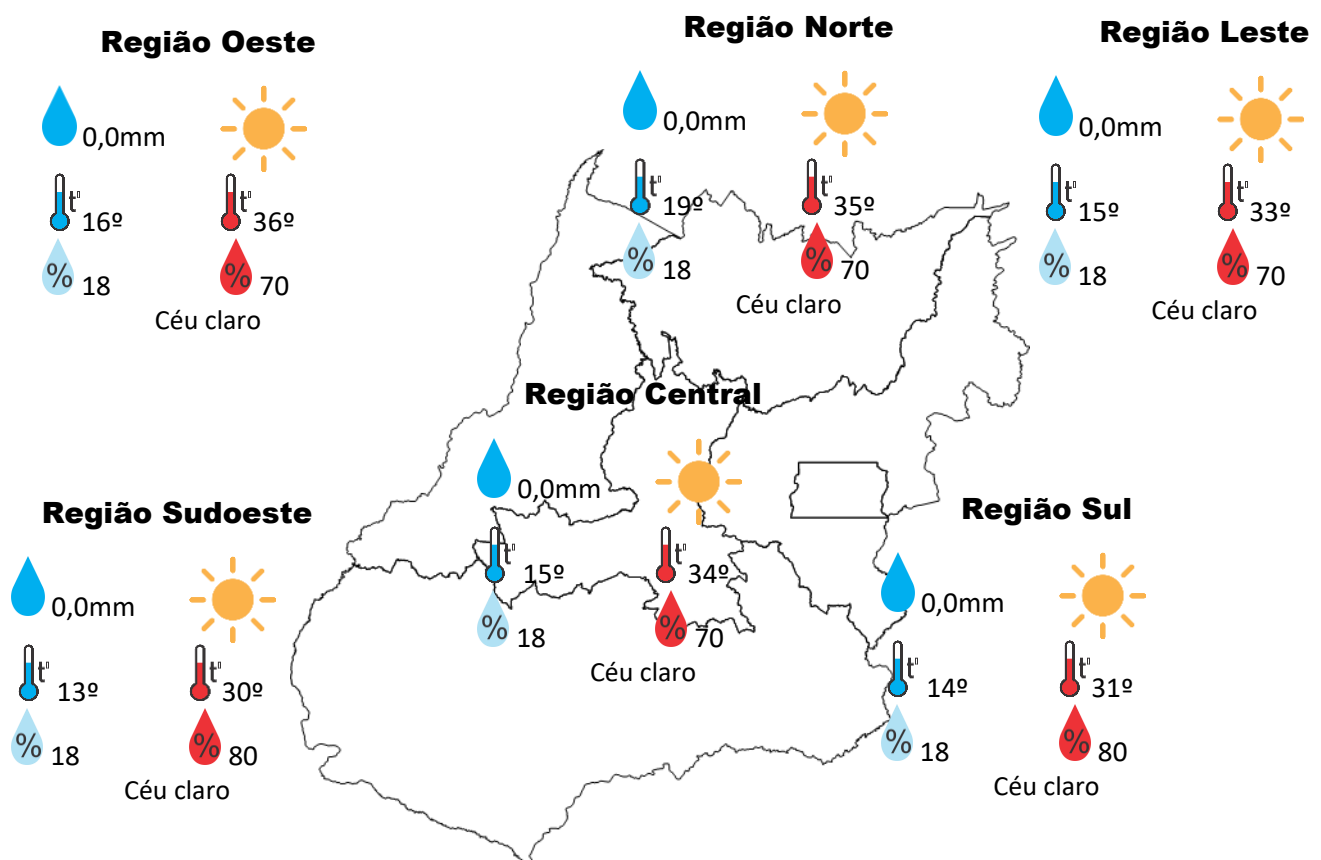
Elaborado na data: 19/08/2022

Previsão para data: 21/08/2022

### Informações do Tempo para o Estado

**Domingo** com predomínio de sol, o ar frio de origem perde polar intensidade e as temperaturas mínimas na parte centro sul de Goiás entram em gradativa elevação, já na parte centro norte do Estado de Goiás o tempo segue com sol e com temperaturas elevadas.

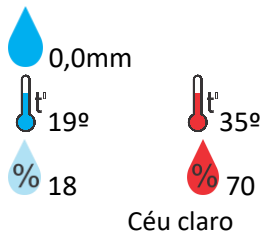
**Capital:** com sol, temperatura máxima podendo chegar aos 31°C e umidade relativa do ar variando entre 18% a 70%, o nascer do sol será às 06:31hs e o pôr do sol às 18:09hs.



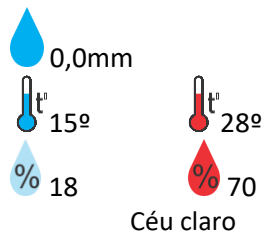


## Previsão para alguns municípios:

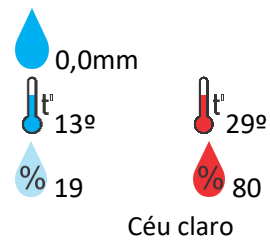
### Porangatu



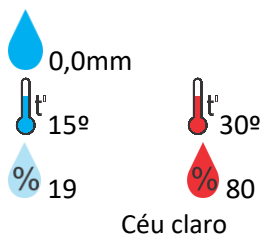
### Catalão



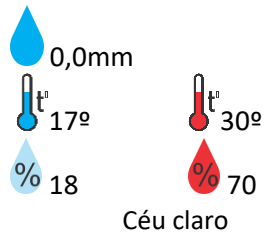
### Jataí



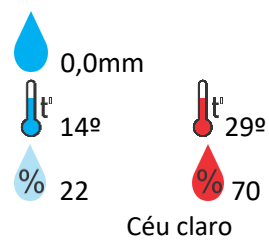
### Rio Verde



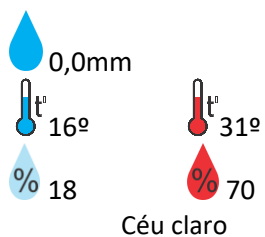
### Luziânia



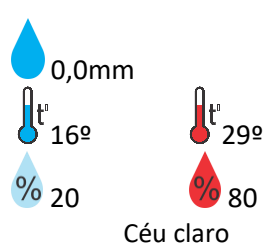
### Anápolis



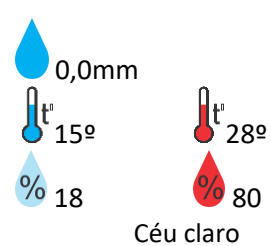
### Goiânia



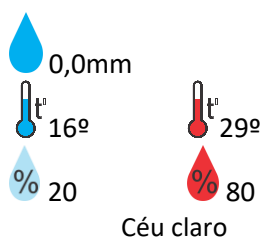
### Itumbiara



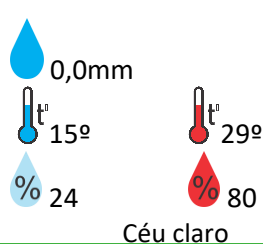
### Ouvidor



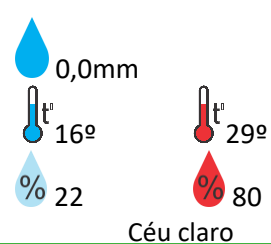
### Goiandira



### Três Ranchos



### Cumari



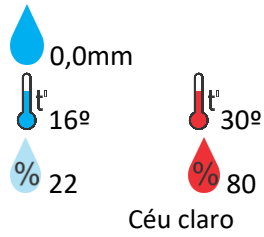
**Secretaria de Estado de Meio Ambiente e Desenvolvimento Sustentável - SEMAD**

11ª avenida, N° 1.272, Setor Leste Universitário - CEP: 74.605-060 - Goiânia/GO - fone: (62) 3265-1392 – 3265-1361

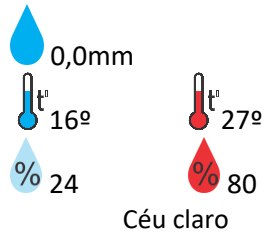
Visite: <https://www.meioambiente.go.gov.br/cimehgo> ou <https://www.cimehgo.meioambiente.go.gov.br/>



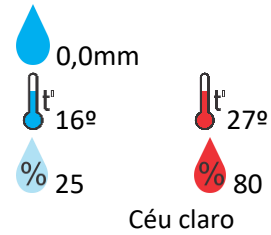
### Anhanguera



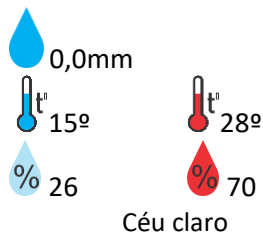
### Ipameri



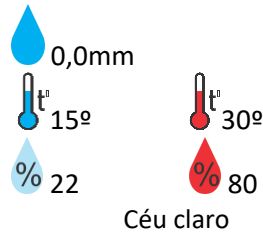
### Nova Aurora



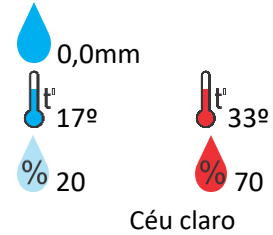
### Cristalina



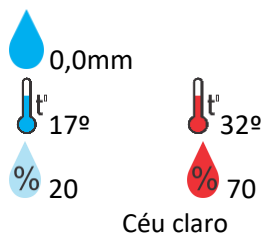
### Santa Helena



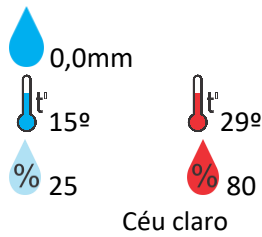
### Ceres



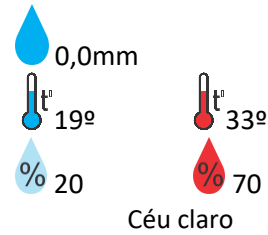
### Goianésia



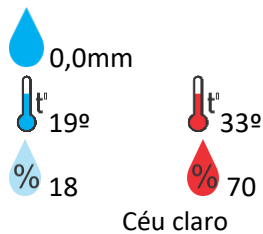
### Davinópolis



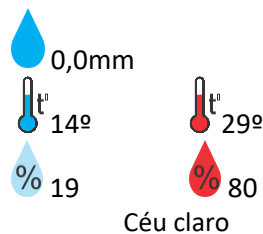
### Rubiataba



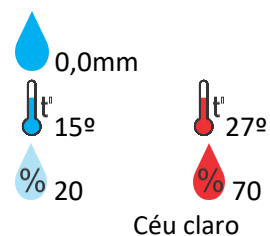
### Flores de Goiás



### Lagoa Santa



### Formosa



**OBS:** As informações contidas nesse boletim do tempo levam em consideração dados das variáveis meteorológicas previstas por modelos meteorológicos e análise de imagens de satélite do dia 19/08/2022 às 10:00 horas